

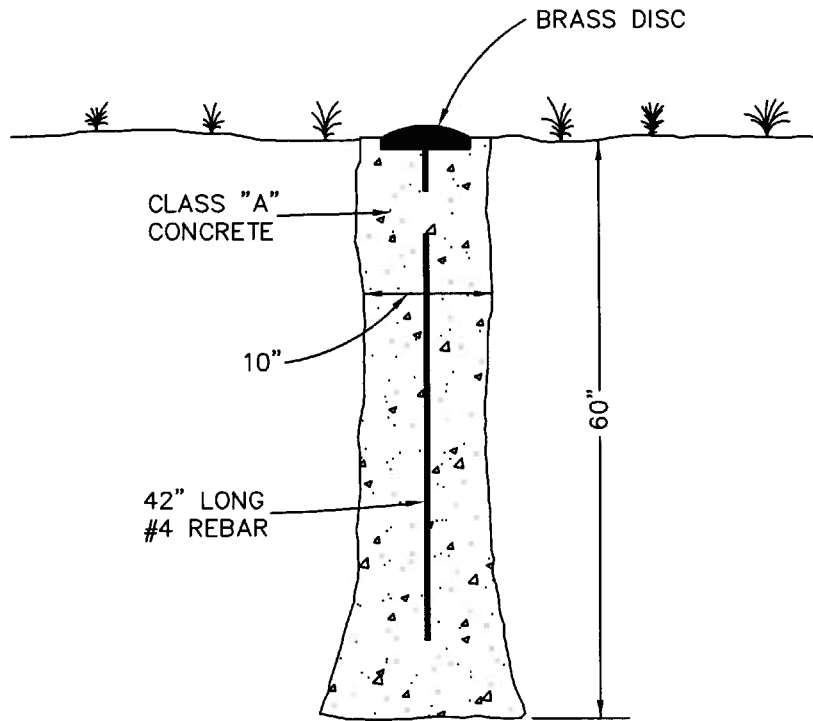
RECOVERY SHEET AND MONUMENT DETAILS



City of Ann Arbor Geodetic Control Manual

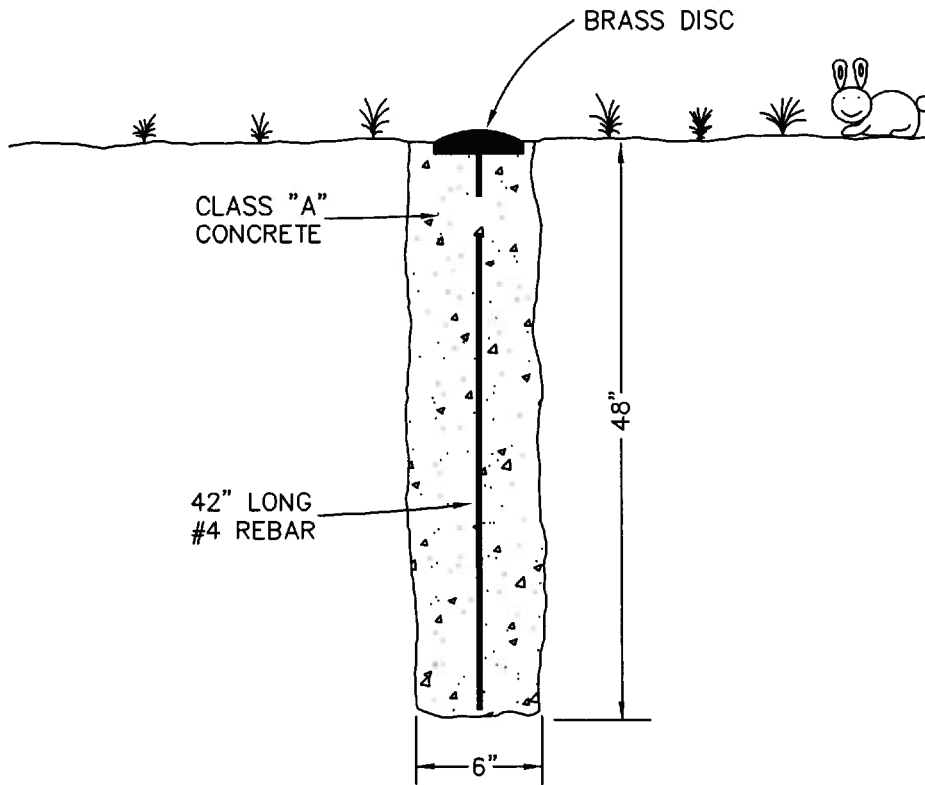
RECOVERY SHEET

Station ID:	Sector:	Date:
Approximate Location:		
Last Recovery Date:		
Any Physical Changes of Station or Witnesses? <input type="checkbox"/> Yes (describe in box below) <input type="checkbox"/> No		
Description of Changes:		
New Sketch (if required)		
WITNESS (New or Existing)		
Object	Bearing	Distance
Recovery Firm:		
Recoverer Name & Title:		
Street/P.O.:		
City:	State:	Zip Code:
Phone: ()		
Fax: ()		
MAIL TO: Public Services Area – Project Management Unit 100 North Fifth Avenue Ann Arbor, Michigan 48107		



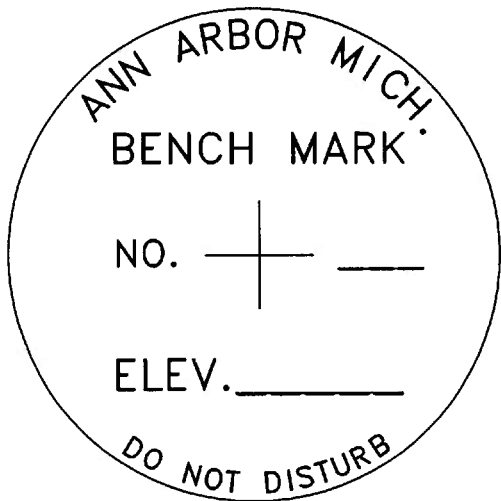
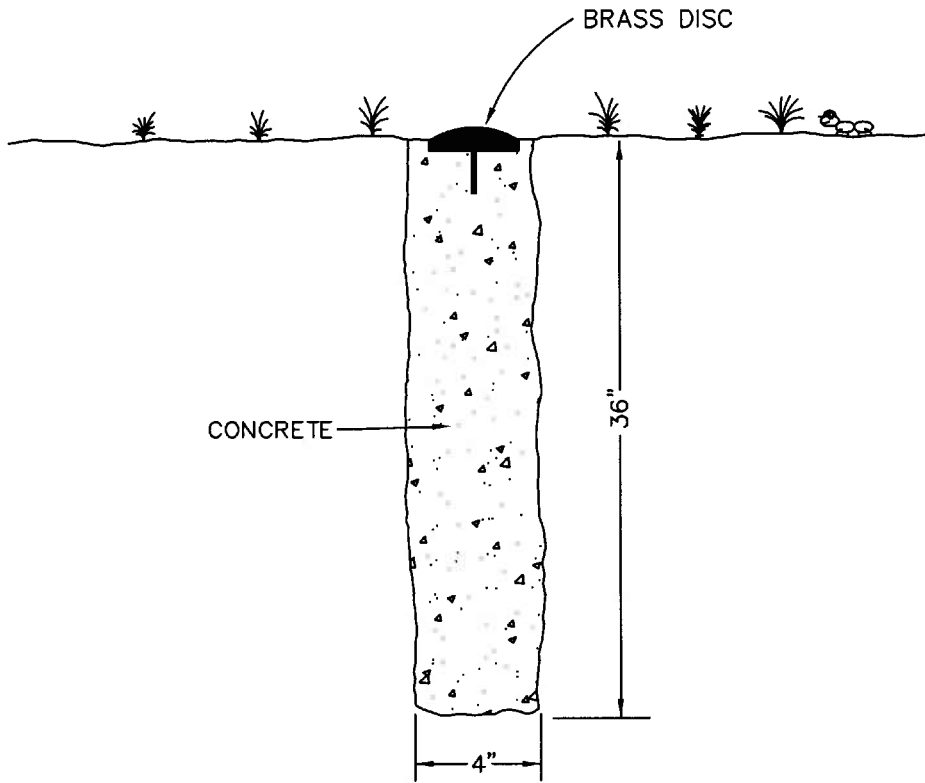
1993 EDITION OF THE
CITY OF ANN ARBOR
BRASS DISC

DEPARTMENT NAME CHANGE		1	MCW	GFD	8-04
REVISIONS		REV. NO.	DR. BY	CH. BY	DATE
PUBLIC SERVICES AREA CITY OF ANN ARBOR					
TYPICAL MONUMENT DETAIL I					
DR. BY	KDS	CH. BY	GFD	DRAWING NO.	
SCALE	N/A	DATE	11-8-93	TMD-1	
INCH				SHEET NO. 1 OF 3	



1993 EDITION OF THE
CITY OF ANN ARBOR
BRASS DISC

DEPARTMENT NAME CHANGE		1	MCW	GFD	8-04
REVISIONS		REV. NO.	DR. BY	CH. BY	DATE
PUBLIC SERVICES AREA CITY OF ANN ARBOR					
TYPICAL MONUMENT DETAIL II					
DR. BY	KDS	CH. BY	GFD	DRAWING NO.	
SCALE	N/A	DATE	11-8-93	TMD-2	
INCH				SHEET NO. 2 OF 3	



1972 EDITION OF THE
CITY OF ANN ARBOR
BRASS DISC

DEPARTMENT NAME CHANGE		1	MCW	GFD	8-04
REVISIONS		REV. NO.	DR. BY	CH. BY	DATE
PUBLIC SERVICES AREA CITY OF ANN ARBOR					
TYPICAL MONUMENT DETAIL III					
DR. BY	KDS	CH. BY	GFD	DRAWING NO.	
SCALE	N/A	DATE	11-8-93	TMD-3	
INCH				SHEET NO. 3 OF 3	