






Legend

Flood hazard zone polygons 4/3/2012
FLOOD ZONE and FLOODWAY

-  0.2 % ANNUAL CHANCE FLOOD HAZARD
-  1% ANNUAL CHANCE FLOOD HAZARD
-  FLOODWAY
-  Base flood elevation lines
-  Cross section locations