

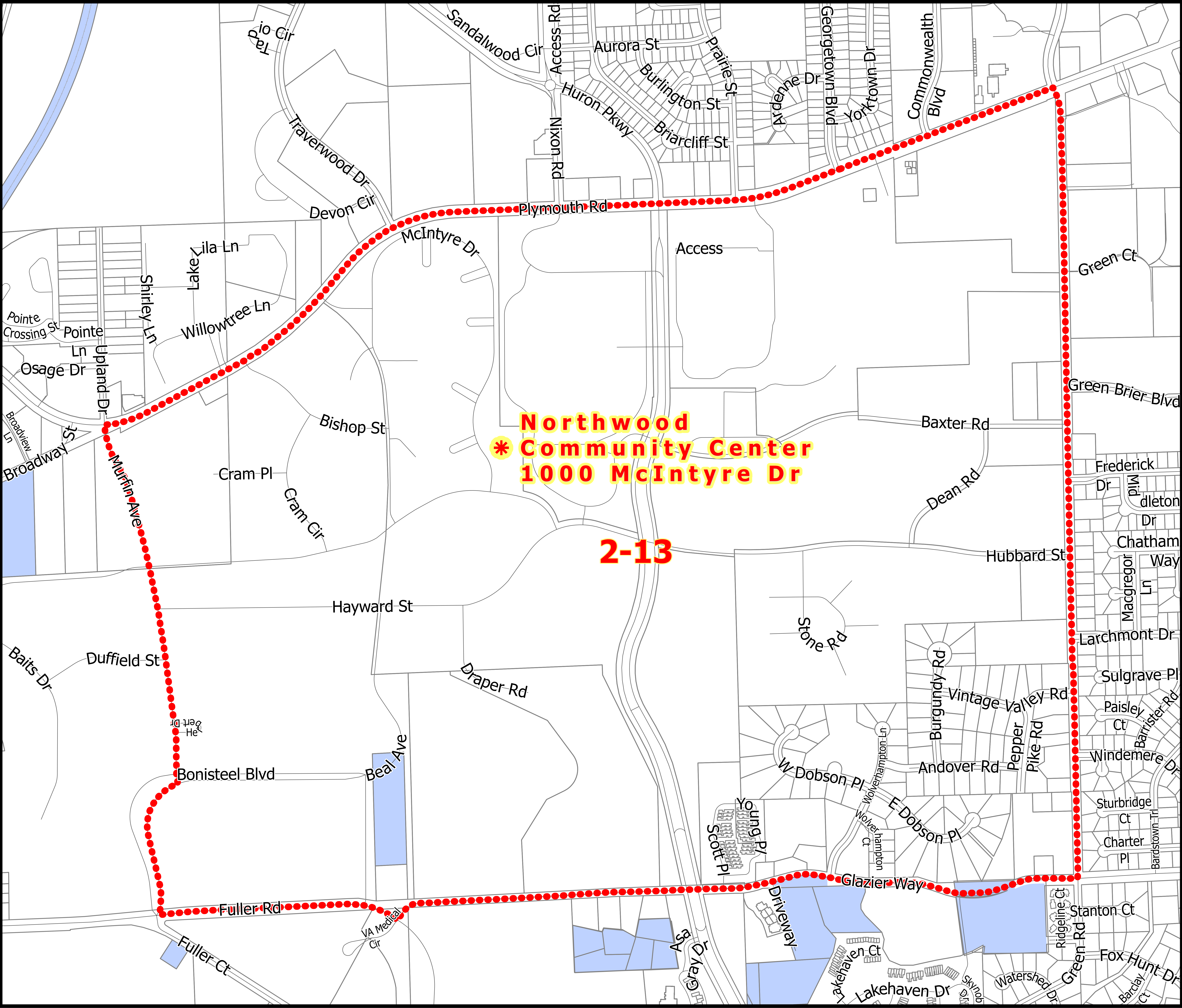


Polling Location

Precinct Boundary

Parcels

Township Jurisdiction



**Northwood
* Community Center
1000 McIntyre Dr**

2-13



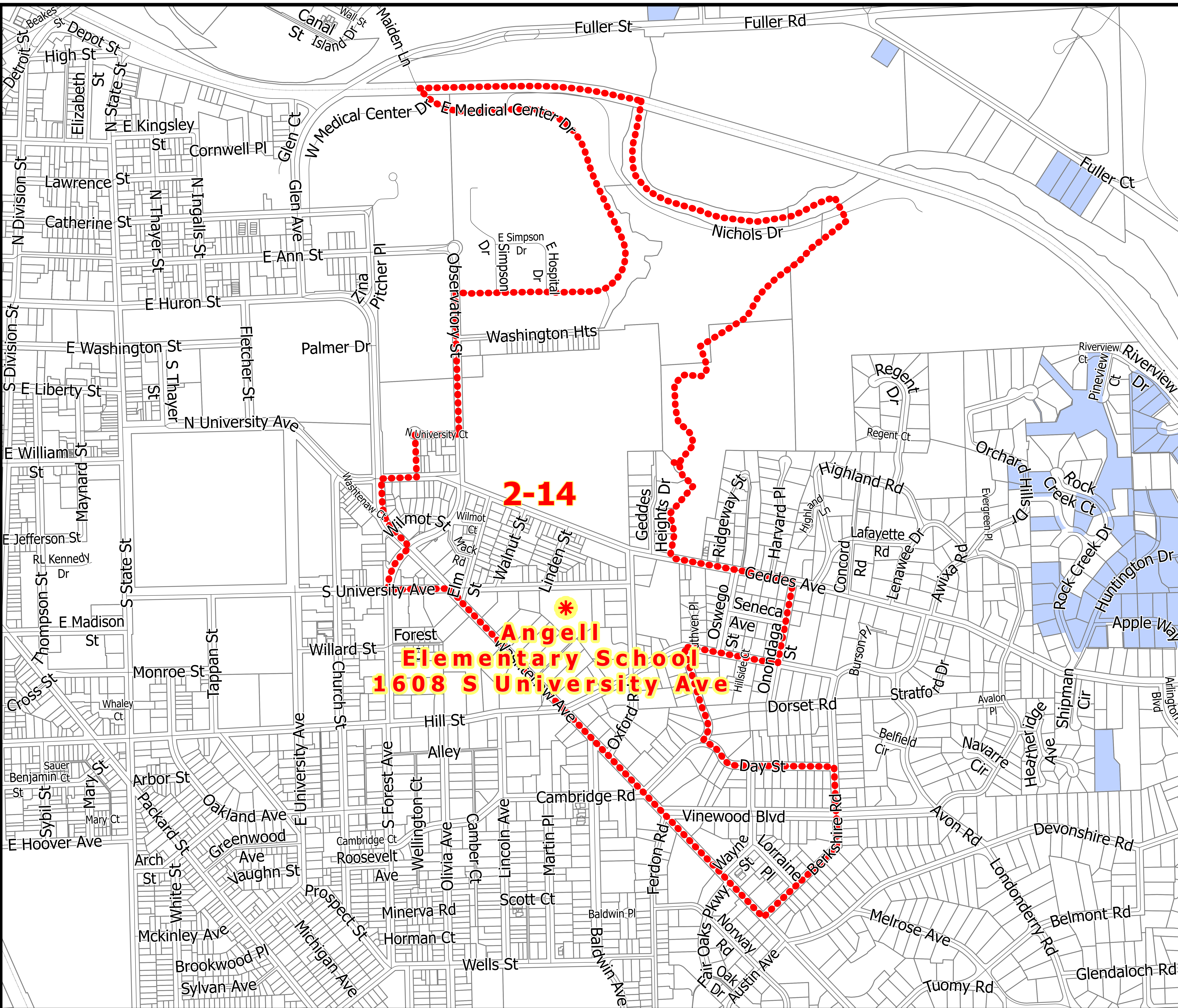
Map date 2/2/2024
Any aerial imagery is circa 2023
unless otherwise noted
Terms of use: www.a2gov.org/terms



- Polling Location
- Precinct Boundary
- Parcels
- Township Jurisdiction

2-14

**Angell
Elementary School
1608 S University Ave**



Map date 9/5/2024
Any aerial imagery is circa 2024
unless otherwise noted
Terms of use: www.a2gov.org/terms

City of Ann Arbor
City Clerk
Precinct Map

Precinct
2-16

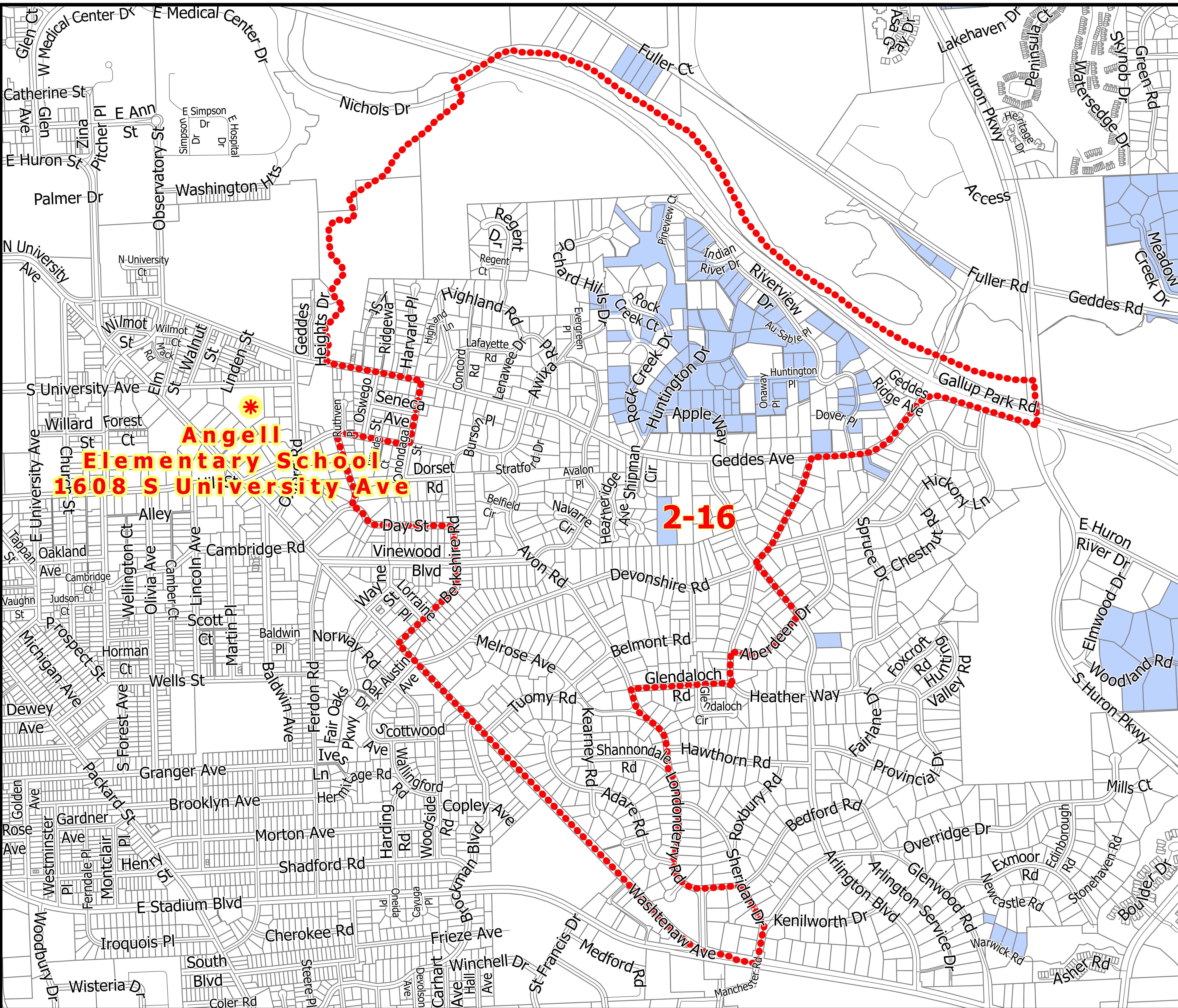


Polling Location

Precinct Boundary

Parcels

Township Jurisdiction



**Angell
Elementary School
1608 S University Ave**

2-16

Map date 2/2/2024
Any aerial imagery is circa 2023
unless otherwise noted
Terms of use: www.a2gov.org/terms

City of Ann Arbor
City Clerk
Precinct Map

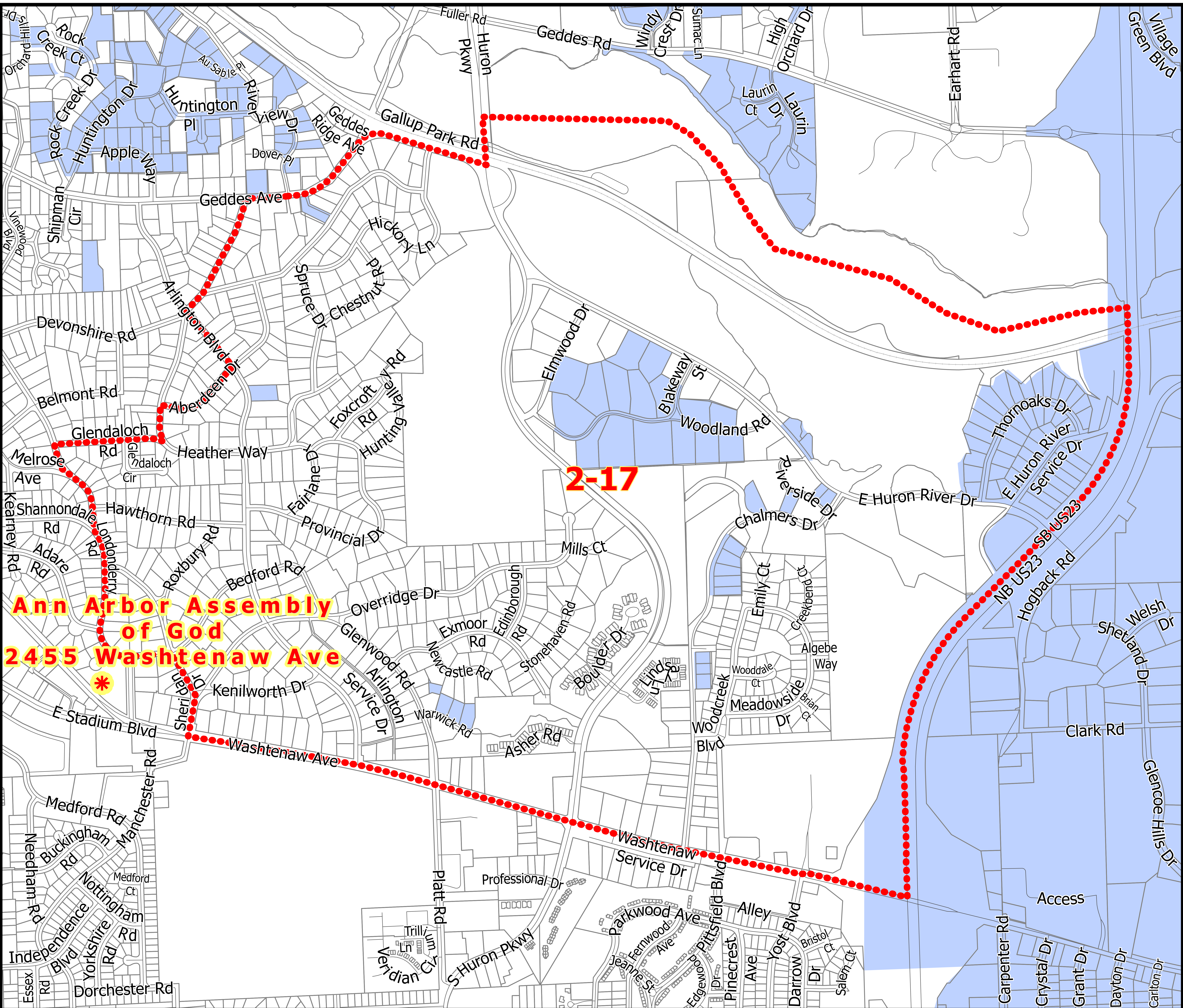
Precinct
2-17



- Polling Location
- Precinct Boundary
- Parcels
- Township Jurisdiction



Map date: 2/2/2024
Any aerial imagery is circa 2023
unless otherwise noted
Terms of use: www.a2gov.org/terms



City of Ann Arbor
City Clerk
Precinct Map

Precinct
2-18

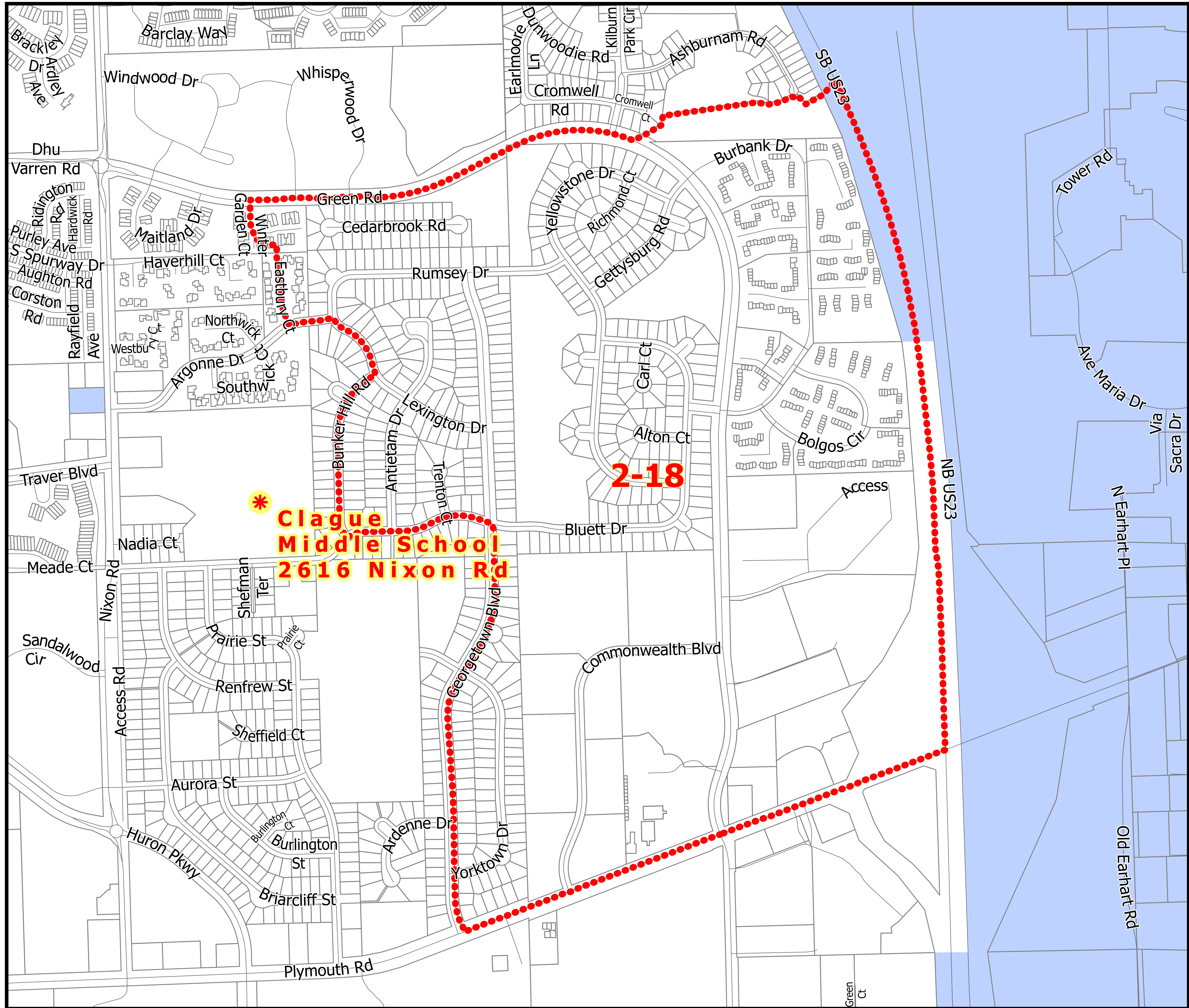


 Polling Location

 Precinct Boundary

 Parcels

 Township Jurisdiction



Map date 2/2/2024
Any aerial imagery is circa 2023
unless otherwise noted
Terms of use: www.a2gov.org/terms

City of Ann Arbor
City Clerk
Precinct Map

Precinct
2-19

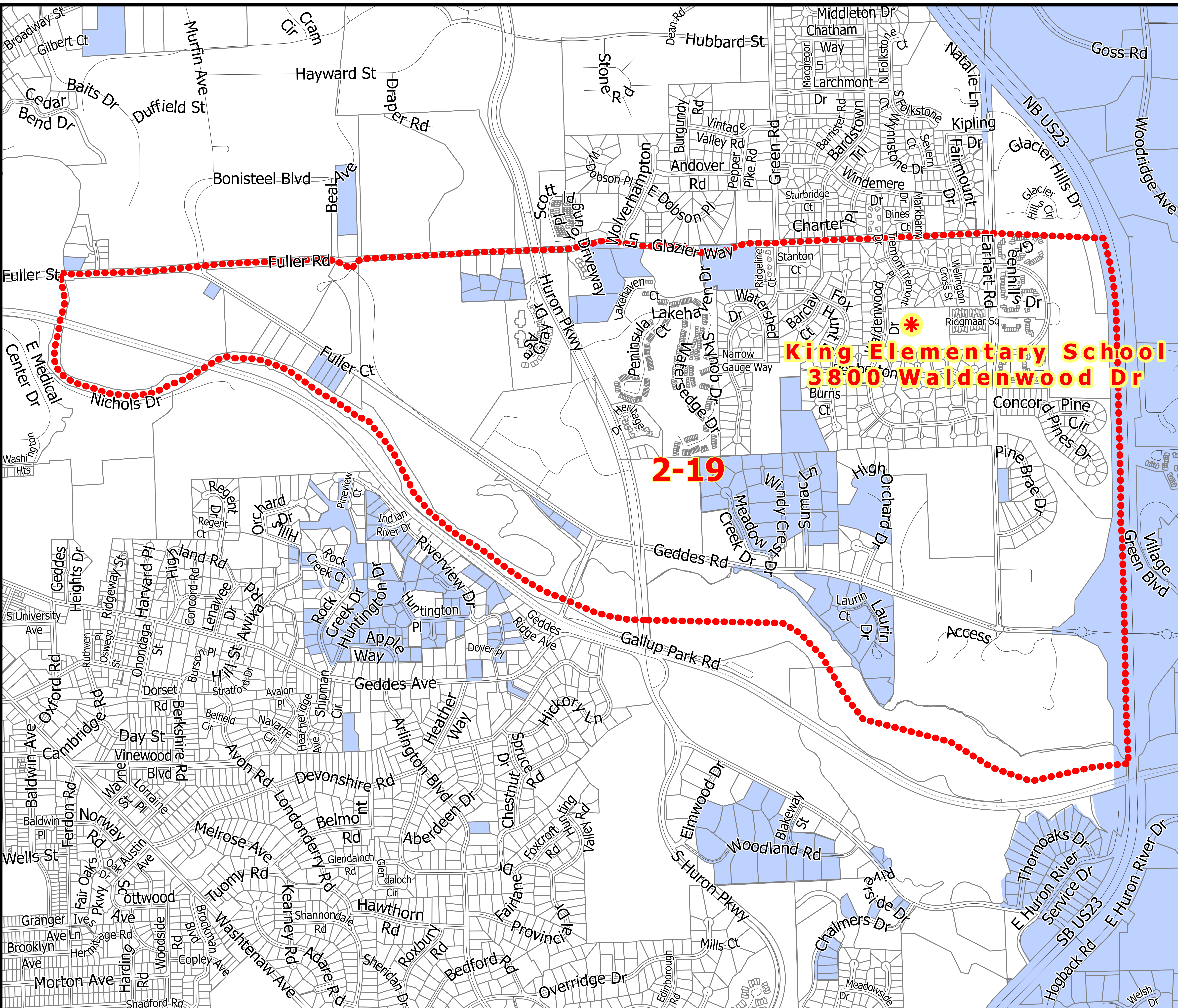


Polling Location

Precinct Boundary

Parcels

Township Jurisdiction



King Elementary School
3800 Waldenwood Dr

2-19



Map date: 2/2/2024
Any aerial imagery is circa 2023
unless otherwise noted
Terms of use: www.a2gov.org/terms

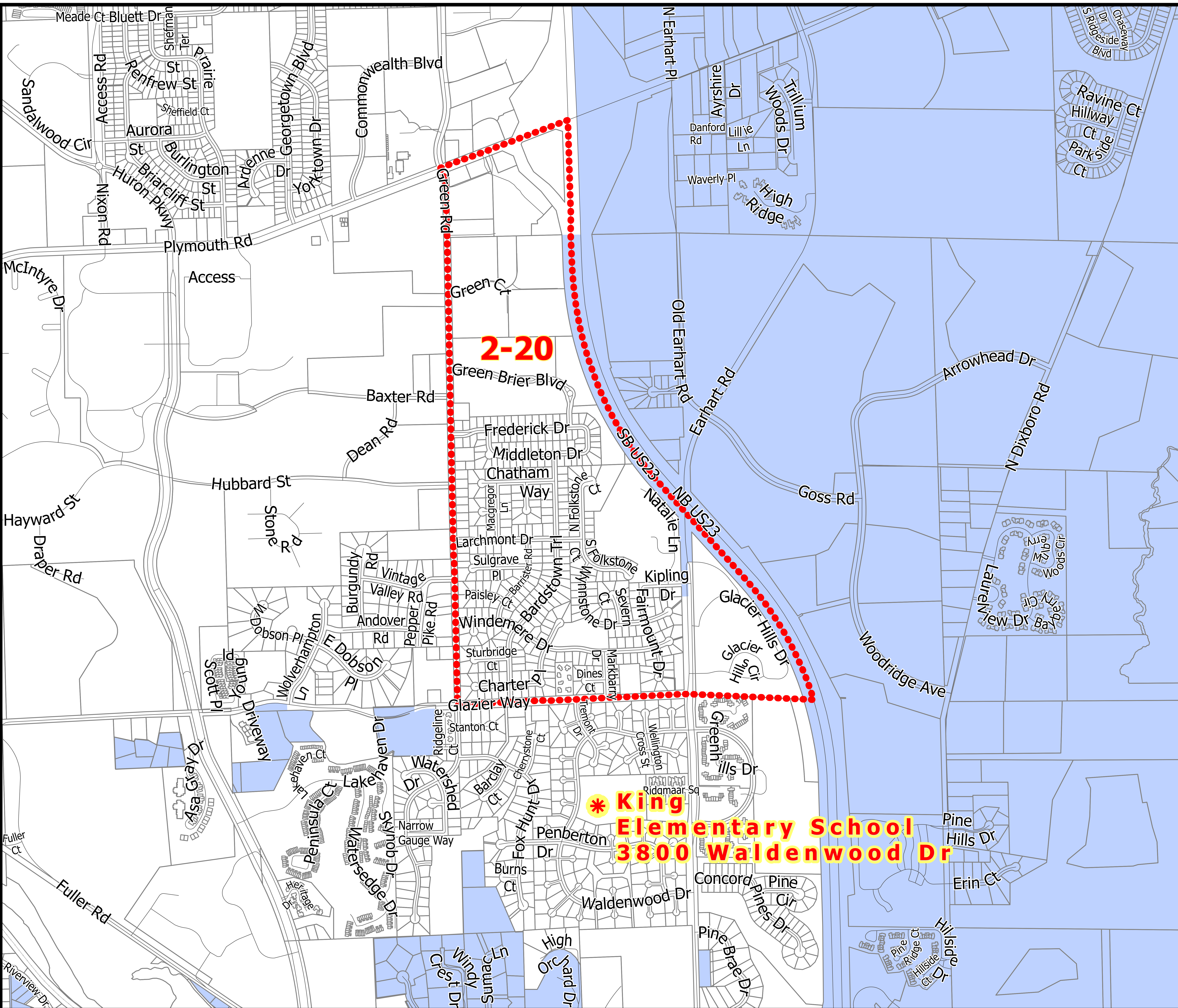


Polling Location

Precinct Boundary

Parcels

Township Jurisdiction







2-20

*** King
Elementary School
3800 Waldenwood Dr**





Map date 2/2/2024
Any aerial imagery is circa 2023
unless otherwise noted
Terms of use: www.a2gov.org/terms



-  Polling Location
-  Precinct Boundary
-  Parcels
-  Township Jurisdiction

2-21

**Thurston
Elementary School
2300 Prairie St**



Map date 2/2/2024
Any aerial imagery is circa 2023
unless otherwise noted
Terms of use: www.a2gov.org/terms