








# City of Ann Arbor Platted Subdivision Index

## Ann Arbor Township

## Section 31

### Legend

-  City of Ann Arbor
-  Other Jurisdictions
-  Platted Subdivisions or Other Developments
-  Plat or Development Boundaries
-  Section Lines
-  Structures
-  Other Boundaries

### Plat IDs and Plat Names

- p0005 ALEXANDER ACRES
- p0025 ARBORDALE SUBDIVISION
- p0026 ARBORDALE SUBDIVISION NUMBER ONE
- p0027 ARDMOOR PARK
- p0064 ASSESSOR'S PLAT NO 45
- p0084 BARNARD HEIGHTS
- p0085 BARNARD HEIGHTS NO 2
- p0088 BEDFORD-BUTTNER COMMERCIAL SUBDIVISION
- p0123 CORAL RIDGE
- p0135 DICKEN PARK SUBDIVISION
- p0136 DICKEN PARK SUBDIVISION NO 2
- p0138 DOUGLAS WOODS
- p0139 DOUGLAS WOODS NO 2
- p0497 EAGLE RIDGE CONDOMINIUMS
- p0158 EBER WHITE SECOND ADDITION
- p0198 GREENVIEW ESTATES
- p0255 JOHNSON-YOUNG'S SUBDIVISION
- p0398 SUBDIVISION OF LOT 49 OF JOHNSON-YOUNG'S SUBD
- p0271 LANDMARK MAPLE SUBDIVISION
- p0277 LAUREL HILLS SUBDIVISION
- p0278 LAUREL MEADOW
- p0308 NIMKE SUBDIVISION
- p0333 PAULINE ACRES SUBDIVISION
- p0334 PAULINE ACRES SUBDIVISION NO 2
- p0366 ROSS-STADIUM SUBDIVISION
- p0367 ROSS-STADIUM SUBDIVISION NO 2
- p0372 SCHUMACHER SUBDIVISION
- p0399 SUNNYSIDE
- p0425 VAN DUSEN SUBDIVISION
- p0427 VERNON DOWNS
- p0428 VERNON DOWNS NO 2
- p0430 VERNON DOWNS SUBDIVISION NO 3
- p0429 VERNON DOWNS NO 4
- p0476 WUERTH SUBDIVISION

