








City of Ann Arbor Platted Subdivision Index

Ann Arbor Township

Section 28

Legend

-  City of Ann Arbor
-  Other Jurisdictions
-  Platted Subdivisions or Other Developments
-  Plat or Development Boundaries
-  Section Lines
-  Structures
-  Other Boundaries

Plat IDs and Plat Names

- p0002 A. TENBROOK'S ADD.
- p0480 ANN ARBOR LAND CO ALTERATION ADDITION
- p0012 ANN ARBOR LAND COMPANY'S ADD.
- p0031 ASSESSOR'S PLAT NO 14
- p0032 ASSESSOR'S PLAT NO 15
- p0033 ASSESSOR'S PLAT NO 16
- p0035 ASSESSOR'S PLAT NO 18
- p0082 BALDWIN'S PLAT OF PICNIC GROVE
- p0101 BROWN & KEARNEY'S
- p0108 C.H. MILLEN'S 1ST ADDITION
- p0111 C.T. WILMOT'S ADDITION
- p0113 CAMPUS SUBDIVISION
- p0115 CARPENTER SUBDIVISION.
- p0117 CHARLES A. WARD'S SUBDIVISION
- p0151 EASTERN ADD.
- p0241 J.D. BALDWIN'S EASTERN ADD.
- p0247 JAMES H. MCDONALD'S SUBDIVISION
- p0254 JOHN S. ORR'S SUBDIVISION
- p0279 LAWRENCE AND MAYNARD'S ADD.
- p0296 MCMULLENS RE-SURVEY
- p0325 OXFORD TERRACE
- p0348 PLAT OF F.J.B. CRANE'S SUB'D
- p0351 R.S. SMITH'S ADD.
- p0350 R.S. SMITH'S 2ND ADD.
- p0352 R.S. SMITHS THIRD ADDITION
- p0355 RESURVEY OF C.H. MILLEN'S SECOND ADDITION
- p0442 WAGNER'S SUBDIVISION
- p0446 WASHINGTON HEIGHTS ADDITION
- p0472 WOOD AND BROOKS SUBDIVISION NO 2
- p0474 WOODSIDE PLAT

ARBORETUM VIEW CONDOSMINIUMS

