








# City of Ann Arbor Platted Subdivision Index

Pittsfield Township

Section 05

### Legend

-  City of Ann Arbor
-  Other Jurisdictions
-  Platted Subdivisions or Other Developments

-  Plat or Development Boundaries
-  Section Lines
-  Structures
-  Other Boundaries

### Plat IDs and Plat Names

- p0125 CRANBROOK SUB.
- p0273 LANSDOWNE
- p0275 LANSDOWNE NO 3 SUB.
- p0297 MEADOWBROOK VILLAGE NO 1
- p0330 PARK CREST
- p0385 SOUTH MAIN ACRES SUB.
- p0386 SOUTH MAIN WOODS SUB.
- p0431 VILLAGE OAKS SUBDIVISION

- BALMORAL PARK CONDOMINIUMS
- BRIARCREST CONDOMINIUMS
- BROOKHAVEN CONDOMINIUMS
- BROOKSIDE COMMONS CONDOMINIUMS
- COUNTRY PLACE CONDOMINIUMS
- HURON VALLEY PROFESSIONAL CENTER
- MAIN STREET COMMONS CONDOMINIUMS
- THE MEADOWS
- OAK BROOK CONDOMINIUMS
- STATE STREET PROFESSIONAL CENTER
- VILLAGE OAKS COURT CONDOMINIUMS
- WOODLAND MEADOWS CONDOMINIUMS

