








# City of Ann Arbor Platted Subdivision Index

Ann Arbor Township

Section 29

### Legend

-  City of Ann Arbor
-  Other Jurisdictions
-  Platted Subdivisions or Other Developments
-  Plat or Development Boundaries
-  Section Lines
-  Structures
-  Other Boundaries

### Plat IDs and Plat Names

- p0001 A. FELCHE'S ADD.
- p0012 ANN ARBOR LAND COMPANY'S ADD.
- ASSESSOR'S PLAT NO 2 p0075 - NO 3 p0047
- ASSESSOR'S PLAT NO 6 p0077 - NO 8 p0079
- ASSESSOR'S PLAT NO 10 p0073 - NO 17 p0034
- ASSESSOR'S PLAT NO 19 p0036 - NO 20 p0037
- ASSESSOR'S PLAT NO 26 p0045 - NO 27 p0044
- ASSESSOR'S PLAT NO 29 p0046 - NO 30 p0048
- p0052 ASSESSOR'S PLAT NO 34
- p0094 BOWER'S ADD.
- p0116 CHAPIN'S ADD.
- p0137 DOUGLAS MCOMBER & RYAN'S
- p0151 EASTERN ADD.
- p0156 EBER WHITE ADDITION
- p0157 EBER WHITE FIRST ADDITION
- p0184 GEORGE P. WHALEY'S SUBDIVISION
- p0217 HINMAN'S SUB-DIVISION
- p0242 J.S. WELLER'S ADD.
- p0244 JAMES B. GOTT'S 1ST ADD.
- p0249 JEWETTS ADD.
- p0253 JOHN KOCH SUB-DIVISION
- p0267 KRAUSE'S ADDITION
- p0268 KURTZ SUBDIVISION
- p0279 LAWRENCE AND MAYNARD'S ADD.
- p0281 LEONHARD GRUNER'S ADDITION
- p0293 MAYNARD & GRUNER'S SUBDIVISION
- p0294 MAYNARD AND MORGAN'S ADD.
- p0304 MURRAY'S ADDITION
- p0322 ORIGINAL PLAT OF ANN ARBOR
- p0323 ORMSBY AND PAGE'S ADDITION
- p0490 PLAT OF G. WILCOXSONS LAND
- p0365 ROHDE'S SUBDIVISION
- p0364 ROHDE BROTHERS SUBDIVISION
- p0368 S. MANN'S ADD.
- p0370 SAUER AND LOHR'S SUB-DIVISION
- p0379 SIPLEY'S SUB-DIVISION
- p0401 SWATHEL'S ADD.
- p0407 THOMPSON, SPOOR AND THOMPSON
- p0438 W.O. EDWARDS SUBDIVISION
- p0441 W.S. MAYNARD'S ADD.
- p0439 W.S. MAYNARD'S 2ND ADD.
- p0440 W.S. MAYNARD'S 3RD ADD.
- p0453 WEINBERG'S SUB-DIVISION

