



Welcome! The  
Glenwood  
Traffic Calming  
Meeting #2 Will  
Begin Soon.

### **Things to Know – Technology Overview**

- Video cameras are disabled
- Attendee screen sharing disabled
- All attendees are muted (instructions to unmute will be covered)
- You can leave and rejoin the meeting at any time (unless you have been removed for inappropriate behavior)
- Multiple opportunities for questions will be provided throughout the presentation
- Presentation and additional materials are currently available at [a2gov.org/TCGlenwood](https://a2gov.org/TCGlenwood)

# Project Team



**Cynthia Redinger**  
Program Manager  
Transportation Engineer



**Andrea Wright**  
Program Facilitator  
Public Engagement



**Kayla Coleman**  
Public Engagement Specialist  
Public Engagement



# Meeting Agenda

Meeting Norms (1 mins)

Zoom Technology Overview (2 mins)

Glenwood Traffic Calming Overview (2 mins)

Device Discussion ( 1.5 hours):

- Device 1: Review, Questions, Feedback
- Device 2: Review, Questions, Feedback
- Device 3: Review, Questions, Feedback
- Device 4: Review, Questions, Feedback
- Device 5: Review, Questions, Feedback
- Device 6: Review, Questions, Feedback

Tentative Next Steps (5 min)



# Zoom Meeting Norms

Raise your hand to be recognized to talk; there will be one speaker at a time

Move to a quiet area and silence any background sounds when speaking

Speak loud and clear so everyone can hear

Everyone will be provided a chance to speak before a repeat speaker

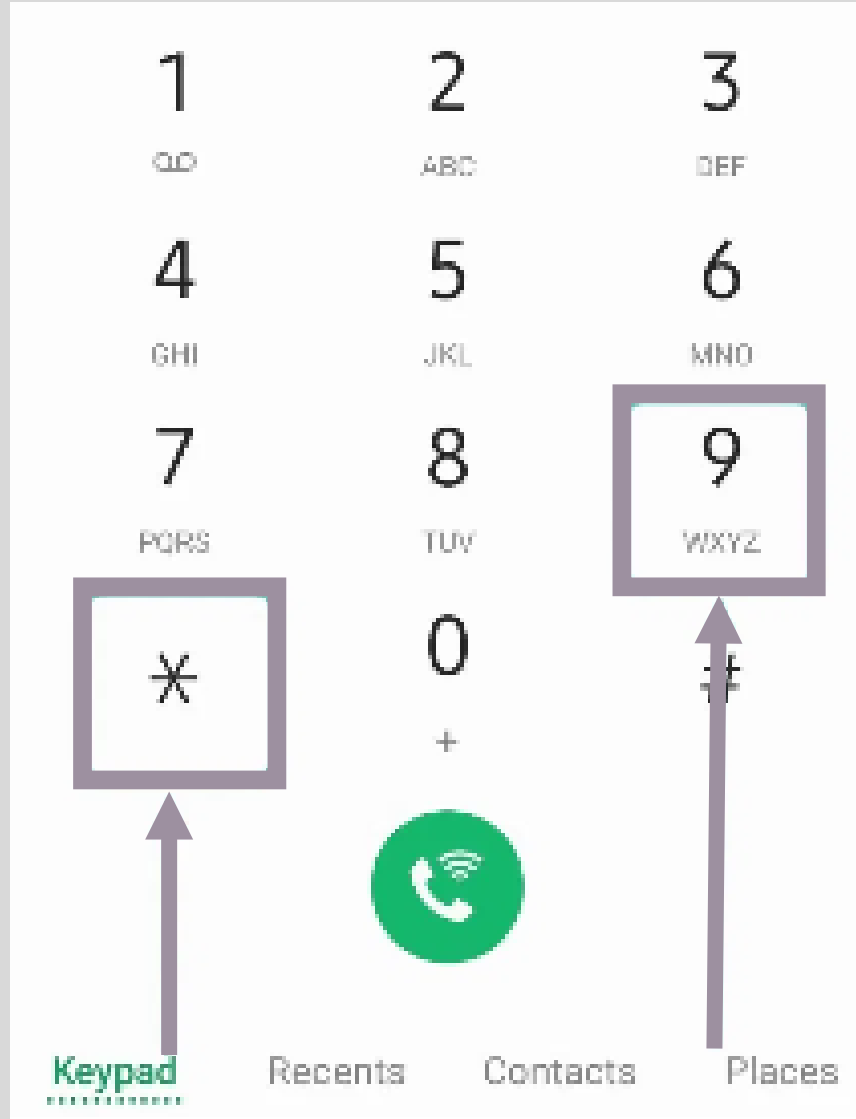
Be respectful of other ideas and perspectives

Try to distinguish between I know (facts) and I think (opinions).

Inappropriate written and/or verbal comment or language, including personal attacks and accusations, will result in the attendee being removed from the meeting.

Is there anything that should be add?

# Technology Overview – Ask a question/share a comment




- Select \*9 to raise your hand
- You will be identified by the last 3 digits of your phone number
- Press \*6 to unmute.

# Technology Overview – Ask a question/share a comment

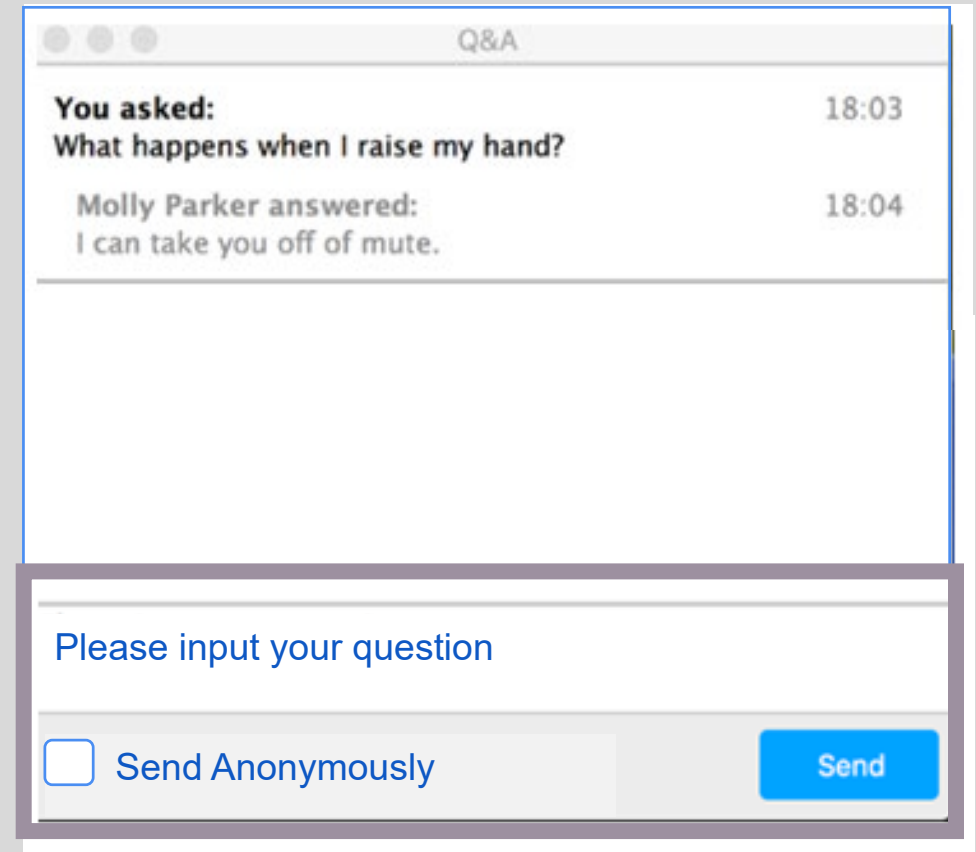
## Computer

Select **Raise Hand** 

- You will be identified by the name provided when you entered the meeting
- Select **Lower Hand**  if needed

### Q&A:

- Type your question
- Check **Send Anonymously** if you do not want your name to be publicly visible with your Question
- Click **Send**



The screenshot shows a Q&A window with the following content:


Text	Time
<b>You asked:</b> What happens when I raise my hand?	18:03
Molly Parker answered: I can take you off of mute.	18:04

Below the Q&A window is a form for asking a question:

Please input your question

Send Anonymously

Audio Settings ^

  
Raise Hand

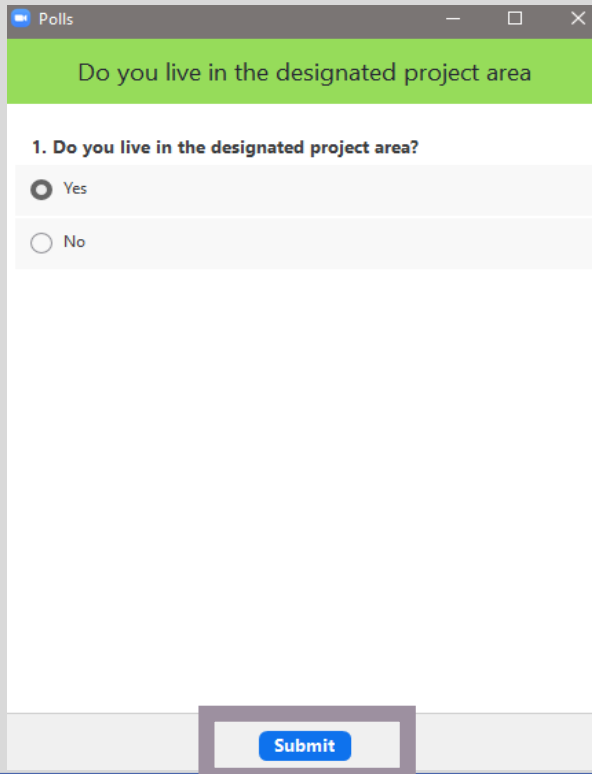
  
Q&A

Leave

# Technology Overview – Polling

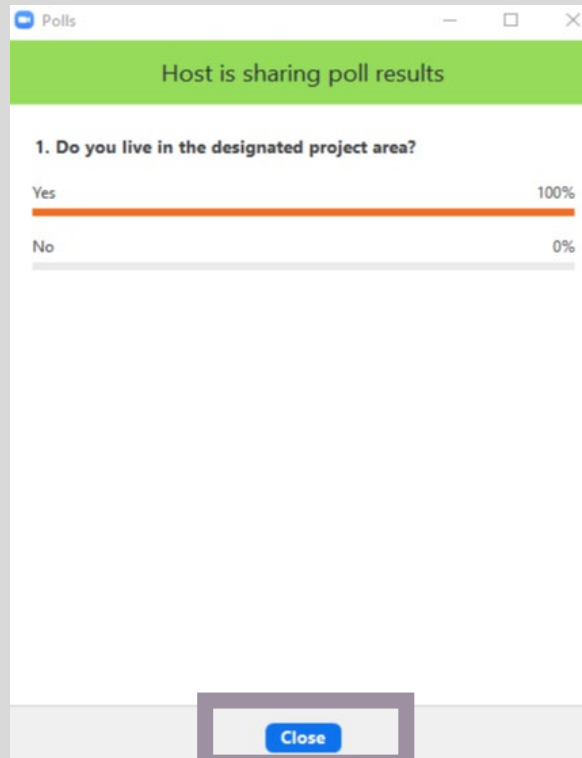
## Computer

- During an active poll
  - Click your answer
  - Press submit



The screenshot shows a web browser window titled "Polls". The main heading is "Do you live in the designated project area". Below this, the question "1. Do you live in the designated project area?" is displayed. There are two radio button options: "Yes" (which is selected) and "No". At the bottom of the form, there is a blue "Submit" button.

- When the poll closes
  - View results
  - Press close



The screenshot shows the same "Polls" window, but now displaying the results. The heading has changed to "Host is sharing poll results". The question "1. Do you live in the designated project area?" is shown above a progress bar. The "Yes" option is represented by a blue bar that is 100% full, and the "No" option is represented by a grey bar that is 0% full. At the bottom, there is a blue "Close" button.

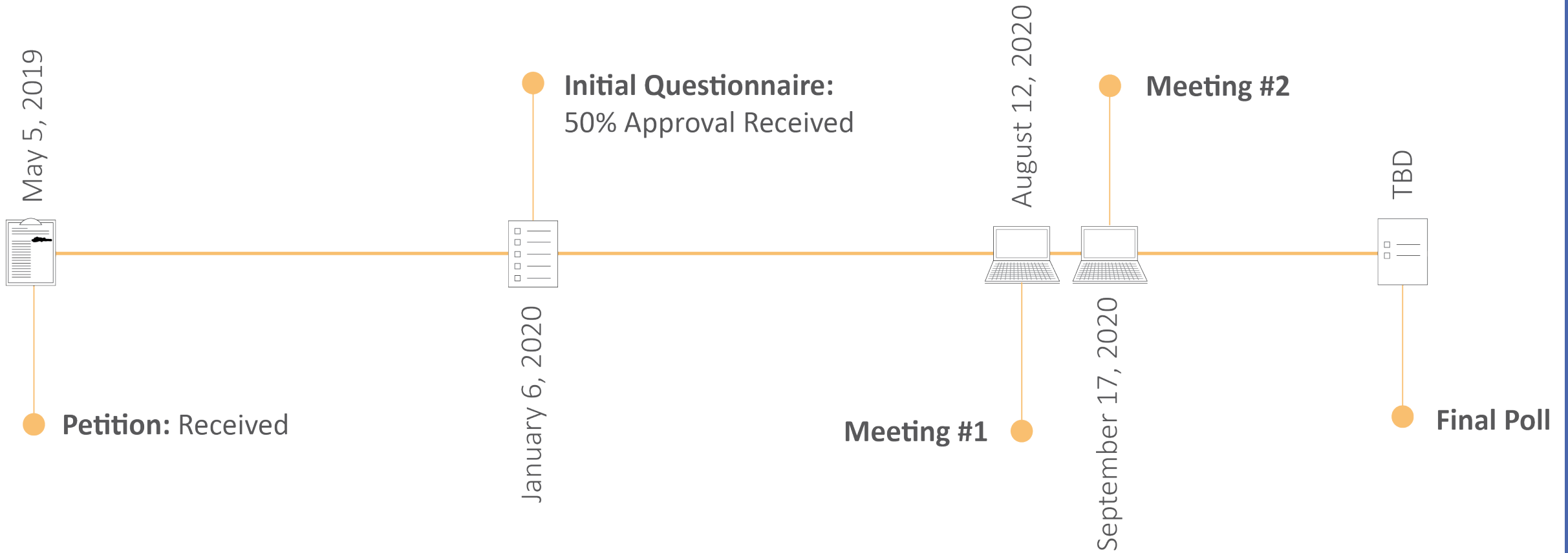
## Phone

- Raise your hand (\*9)
- The host will unmute you
- Say your answer to the poll

**Note:** Phone polling is **not** anonymous. Everyone in the meeting will be able to hear your response.

# Polling





# Glenwood Traffic Calming Overview

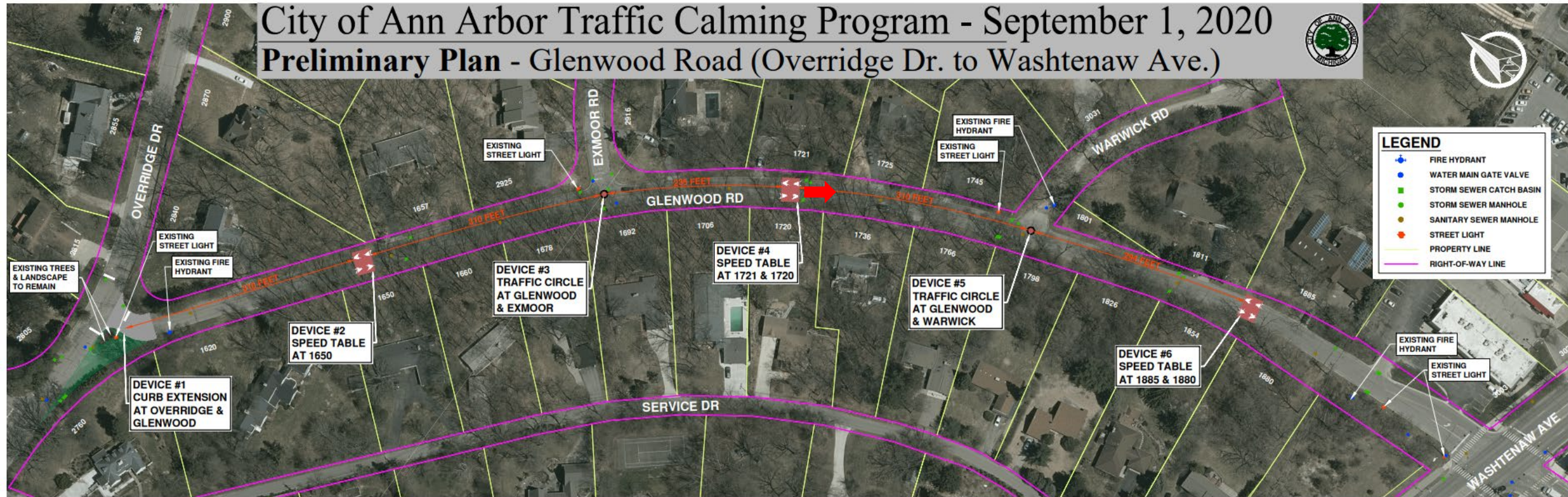
---



# Device Discussion

# City of Ann Arbor Traffic Calming Program - September 1, 2020

## Preliminary Plan - Glenwood Road (Override Dr. to Washtenaw Ave.)



**LEGEND**

- FIRE HYDRANT
- WATER MAIN GATE VALVE
- STORM SEWER CATCH BASIN
- STORM SEWER MANHOLE
- SANITARY SEWER MANHOLE
- STREET LIGHT
- PROPERTY LINE
- RIGHT-OF-WAY LINE

# Device #1 Curb Extension

## Approximate Dimensions:

- Final Street width will be approximately 26' on Glenwood

## Device Considerations:

- Narrows intersection
- Reduces turning speeds
- Reduces impervious surface



# Curb Extension Example:

Overridge Drive and Bedford Road



# Questions

15 Minutes

---

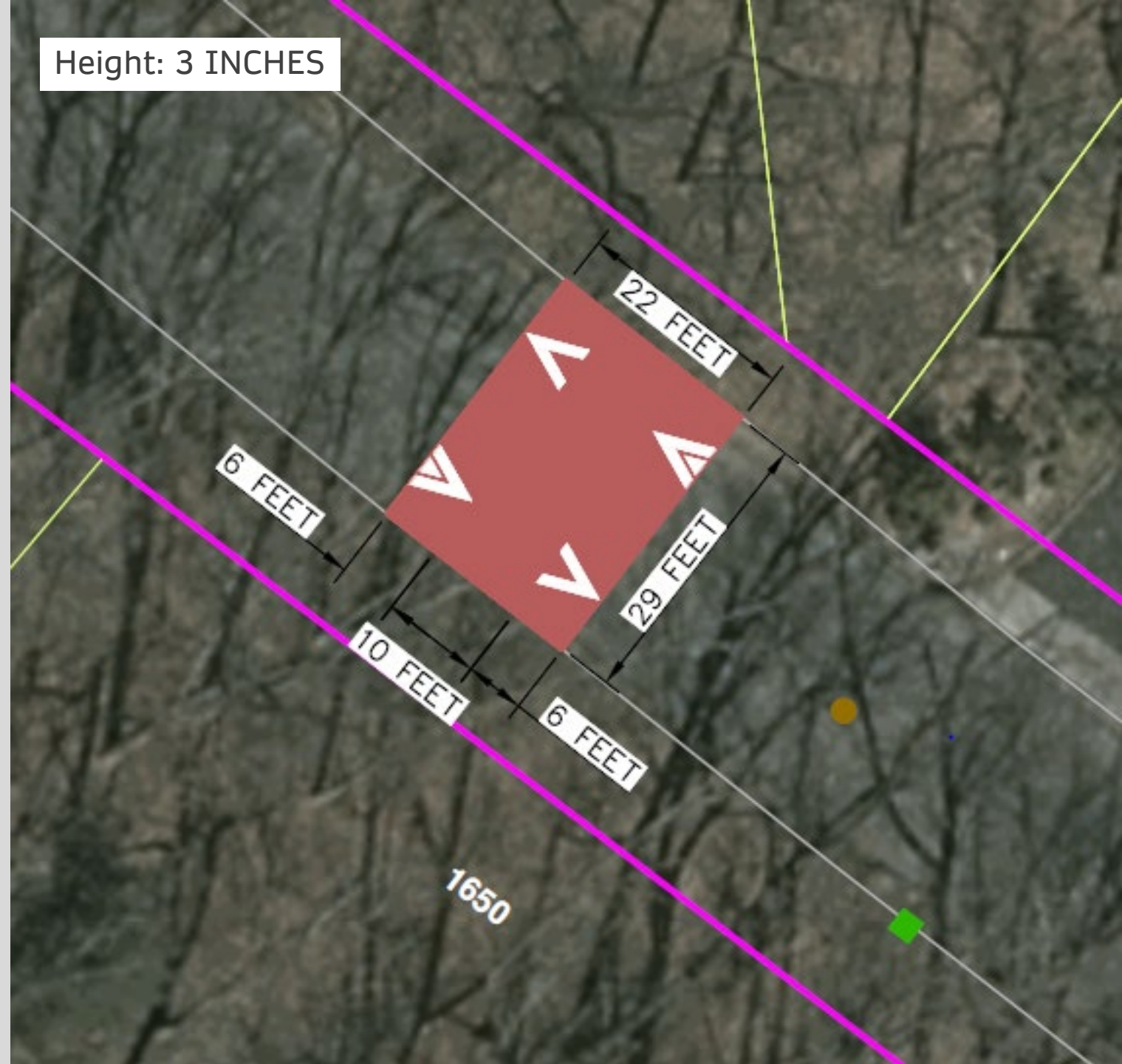
# Polling

# Device #2 Speed Table at 1650

## Approximate Dimensions Shown

### Device Considerations:

- Reduces driver speed
- May reduce the traffic volume
- Reduced emergency response delay





# Speed Table Example:

## Scio Church Service Drive (7th to Chaucer) – Raised Crosswalk

Note: Speed Table will not have crosswalk markings.



# Questions

10 Minutes

---

# Polling

# Device #3 Traffic Circle at Glenwood & Exmoor

## Approximate Dimensions Shown

### Device Considerations:

- Reduces driver speed
- Highlights the intersection and possible conflicts with:
  - Pedestrians
  - Bicyclists
  - Other drivers



# Traffic Circle Example:

## Easy Street at Carmel Street



# Questions

15 Minutes

---

# Polling

# Device #4 Speed Table at 1721 & 1720

## Approximate Dimensions Shown

### Device Considerations:

- Reduces driver speed
- May reduce the traffic volume
- Reduced emergency response delay





# Questions

10 Minutes

---

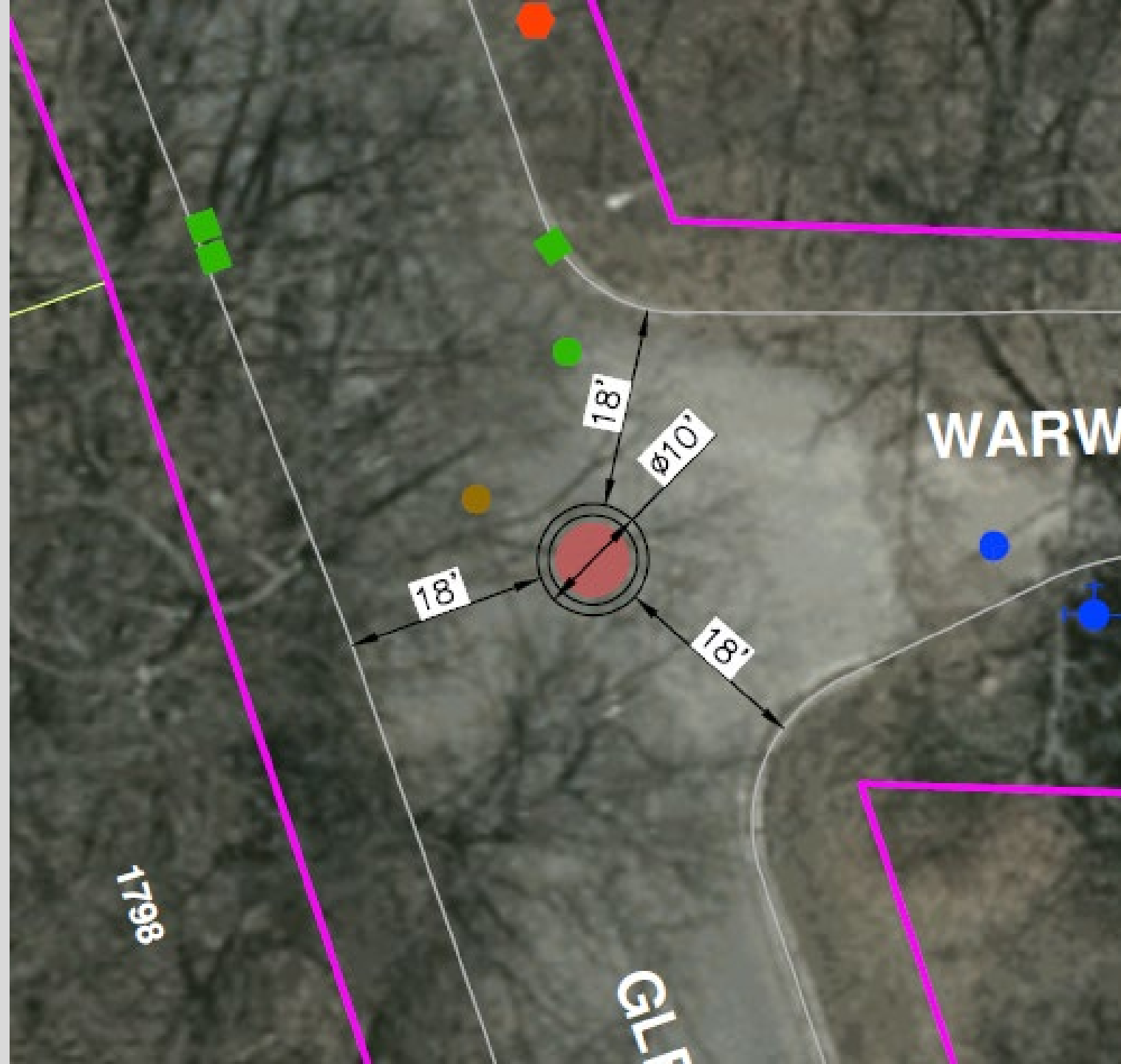
# Polling

# Device #5 Traffic Circle at Glenwood & Warwick

## Approximate Dimensions Shown

### Device Considerations:

- Reduces driver speed
- Highlights the intersection and possible conflicts with:
  - Pedestrians
  - Bicyclists
  - Other drivers



# Questions

10 Minutes

---

# Polling

# Device #6 Speed Table at 1880 & 1885

## Approximate Dimensions Shown

### Device Considerations:

- Reduces driver speed
- May reduce the traffic volume
- Reduced emergency response delay



# Questions

10 Minutes

---

# Polling



# Final Polling

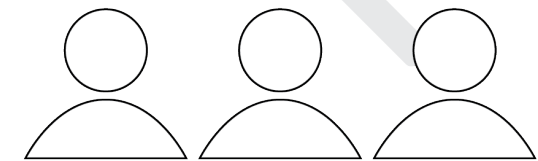


homeowners, renters +  
landlords polled

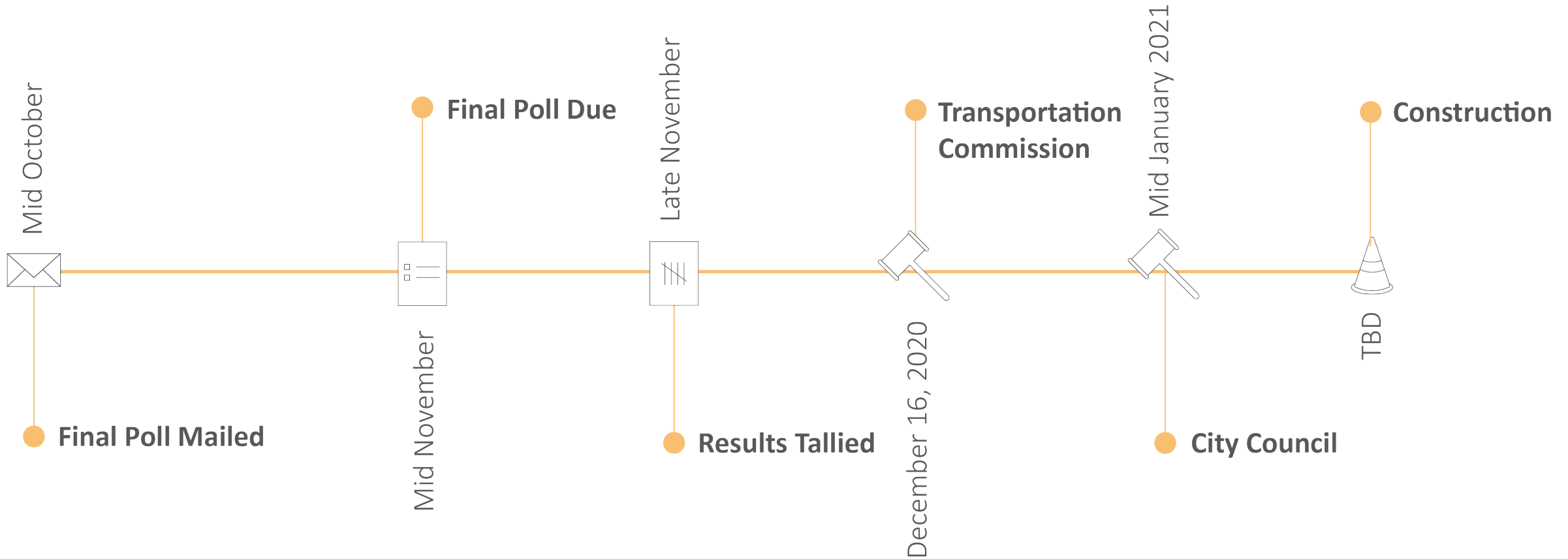


> 50%

minimum response  
support required



City Council final  
approval



# Tentative Next Steps

---

# Questions

---

# Thank you!



**Phone:** 734.794.6429



**Email:** [TrafficCalming@a2gov.org](mailto:TrafficCalming@a2gov.org)



**Project Website:** [a2gov.org/TCGlenwood](http://a2gov.org/TCGlenwood)