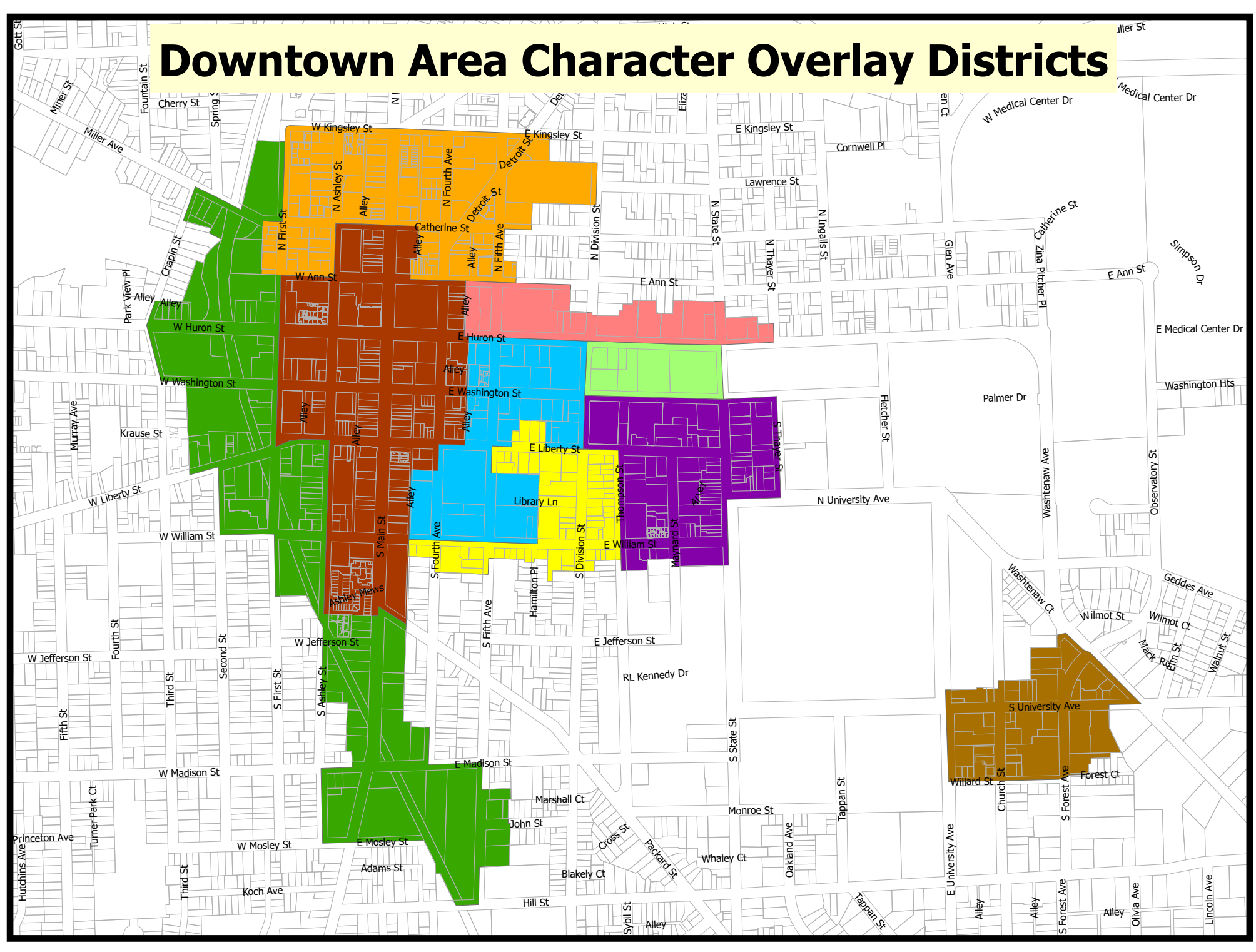
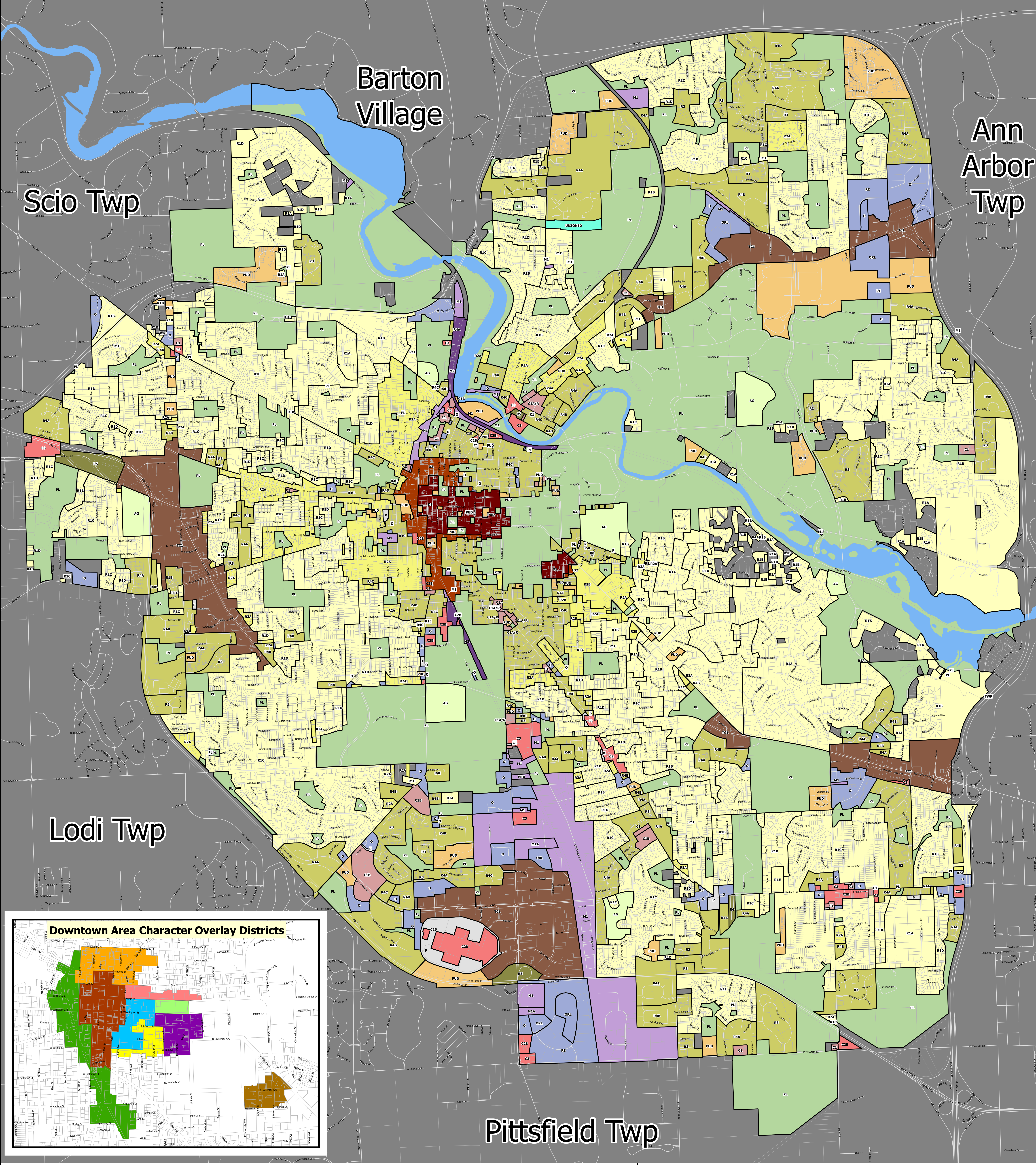
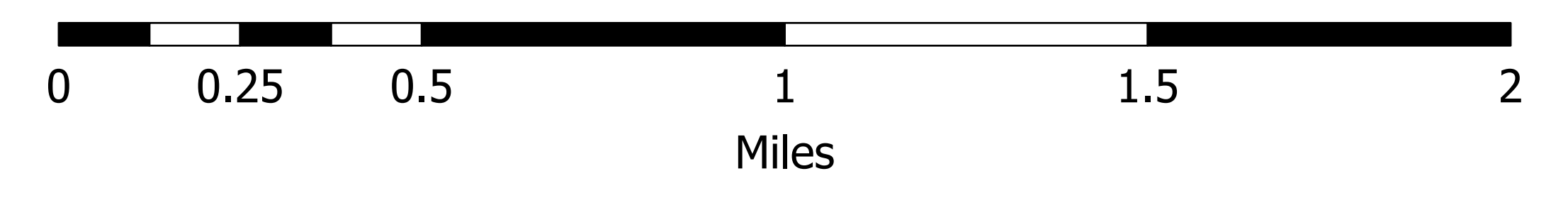


# City of Ann Arbor Zoning



- |  |
|--|
| <p><b>City Zoning Districts</b></p> <ul style="list-style-type: none"> <li>AG-Agriculture/Open Space</li> <li>C1-Local Business</li> <li>C1A-Campus Business</li> <li>C1A/R-Campus Business/Residential</li> <li>C1B-Community Convenience Center</li> <li>C2B-Business Service</li> <li>C3-Fringe Commercial</li> <li>D1-Downtown Core</li> <li>D2-Downtown Interface</li> <li>M1-Limited Industrial</li> <li>M1A-Limited Light Industrial</li> <li>M2-Heavy Industrial</li> <li>O-Office</li> <li>ORL-Office/Research/Limited Industrial</li> <li>P-Parking</li> <li>PL-Public Land</li> <li>PUD-Planned Unit Development</li> <li>R1A-Single Family Dwelling</li> <li>R1B-Single Family Dwelling</li> <li>R1C-Single Family Dwelling</li> <li>R1D-Single Family Dwelling</li> <li>R1E-Single Family Dwelling</li> <li>R2A-Two Family Dwelling</li> <li>R2B-Two Family Dwelling</li> <li>R3-Townhouse Dwelling</li> <li>R4A-Multiple Family Dwelling</li> <li>R4B-Multiple Family Dwelling</li> <li>R4C-Multiple Family Dwelling</li> <li>R4D-Multiple Family Dwelling</li> <li>R4E-Multiple Family Dwelling</li> <li>R5-Motel/Hotel</li> <li>R6-Mobile Home Park</li> <li>RE-Research</li> <li>TC1-Transit Corridor</li> <li>Unzoned</li> <li>Township Zoning</li> <li>Huron River</li> </ul> |
|--|



Map date 9/19/2024  
Any aerial imagery is circa 2024 unless otherwise noted  
Terms of use: [www.a2gov.org/terms](http://www.a2gov.org/terms)

